Form 1-2. Page.....

THE FEDERAL LAND BANK OF COLUMBIA.

Tracing Sheet For Plats.

Lands of J. D. Jeter

1 This sheet must be used for tracing plats of tracts of the lands abstracted in the chain of title. Place this sheet over the plat to be traced so that the same will appear as nearly in the center of the sheet as possible; then trace all lines, courses and distances. Always show all adjoining landowners and indicate the point of the compass and copy all legends or explanatory notes, showing the date of survey, purpose of the same and [illegible]

2 If the plat is too large to be traced on this sheet, make the tracing first on Sheet Q-1, and then reduce it on Sheet Q in the following manner: [illegible] a certain corner on the tracing on Sheet Q-1 lies within Block 14-G. Refer to Sheet Q and locate this corner in corresponding [illegible] the next corner on Sheet Q-1 lies within Block 9-L. Refer to Sheet Q and locate this corner in the corresponding Block 9-L. Draw [illegible] these two points as the corresponding points on Sheet Q-1 are connected. So proceed around the perimeter of the plat of land [illegible] Q-1, locating the corresponding corners on Sheet Q, and connecting the various corners so located until the point of departure [illegible]

[illegible] must be inserted in the abstract at its proper place, which is immediately following the instrument or proceedings which refers to [illegible] this is a copy.

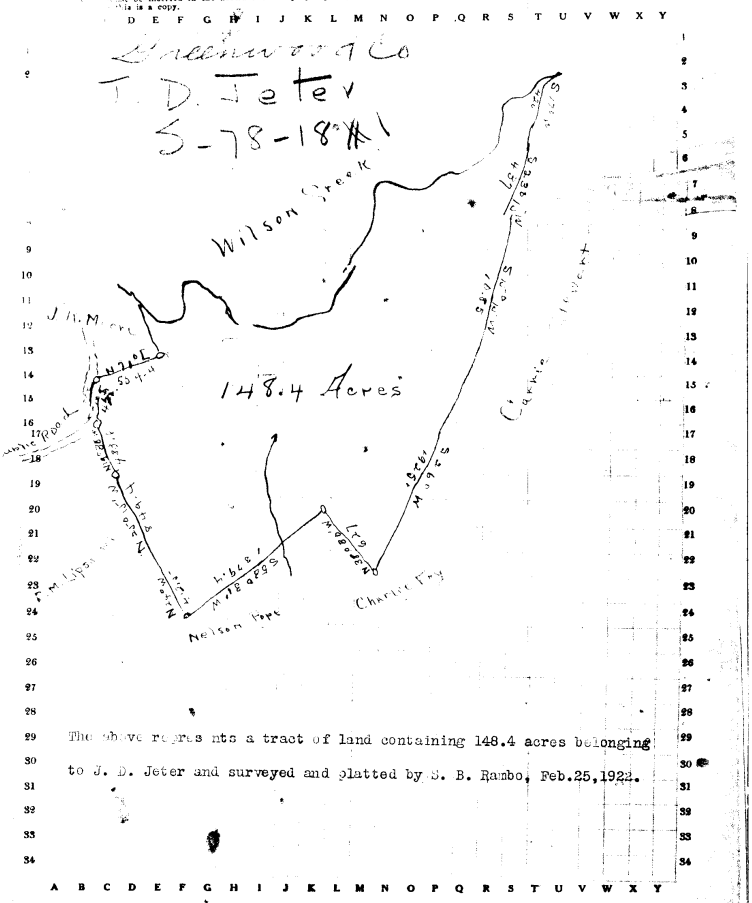

The above represents a tract of land containing 148.4 acres belonging to J. D. Jeter and surveyed and platted by S. B. Rambo, Feb.25,1922.

Plat Book 18, Page 12

Sheet Q

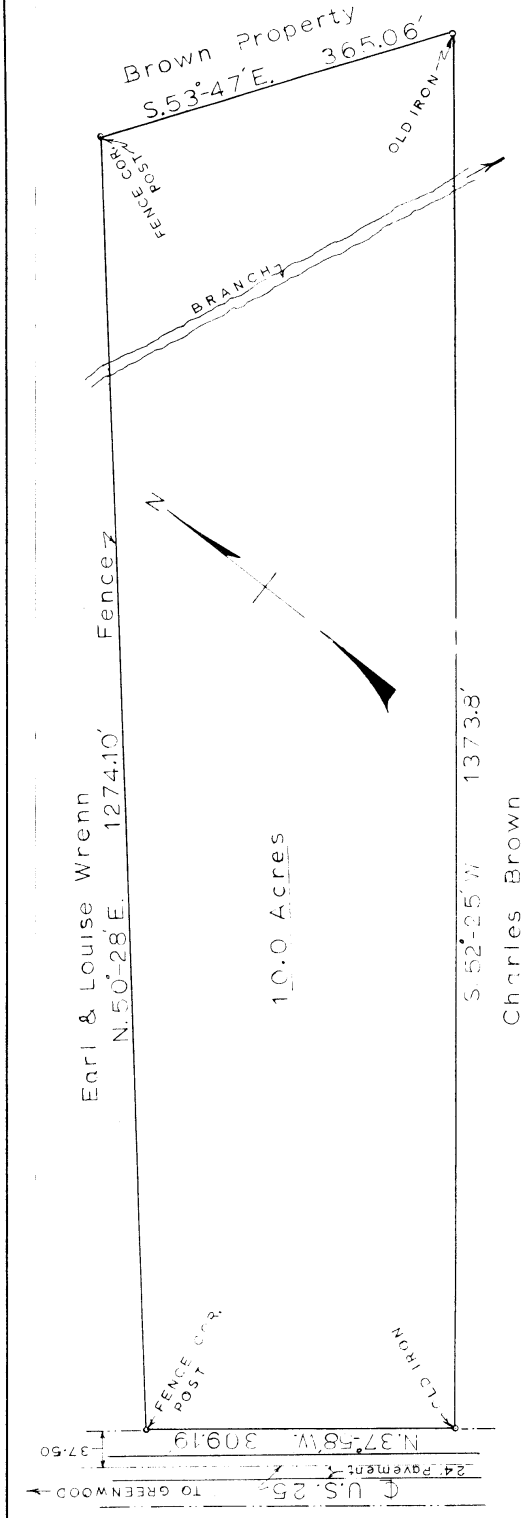

Plat Book 18, Page 12

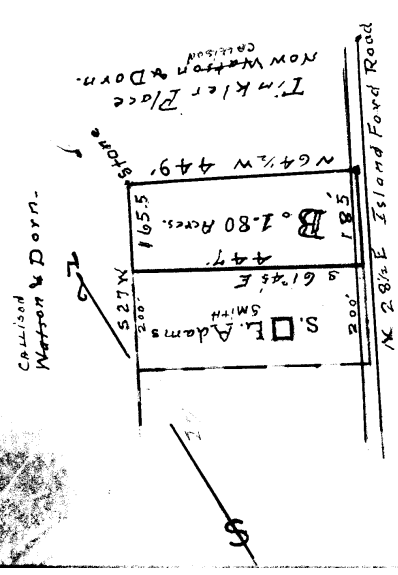

PLAT - One and 80/100 Acres near Salem Church Greenwood County S.C. Shown as Lot B laid out by request of Samuel L. Adams Dec. 10, 1968.

Scale: 1" = 200'

Thos. C. Jackson, Surv.

Plat Book 18, Page 12